

Welcome!



Doug Johnson, Executive Director
California Invasive Plant Council (Cal-IPC)





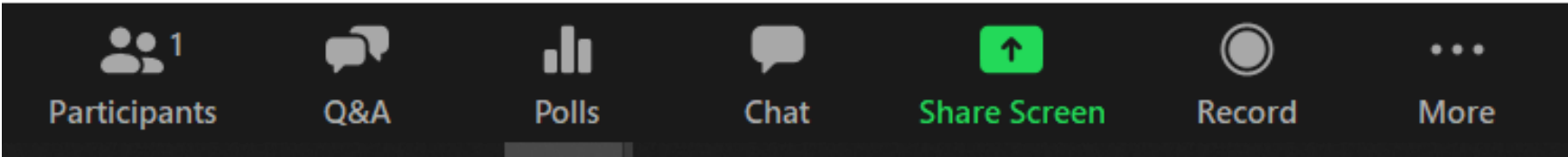
2020 Statewide WMA Meeting

Welcome!

Here are the Zoom webinar tools we will be using. Hover near the bottom of your screen to see your options:

Use **Q&A** to submit a question for the speakers

Use **Chat** to get tech help





[Home](#)

[Bill Information](#)

[California Law](#)

[Publications](#)

[Other Resources](#)

[My Subscriptions](#)

[My Favorites](#)

SB-1740 Noxious weed management. (1999-2000)

SHARE THIS:



Senate Bill No. 1740

CHAPTER 315

An act to amend Sections 7270, 7271, 7272, and 7273 of, and to add Sections 7270.5 and 7272.5 to, the Food and Agricultural Code, relating to agriculture, and making an appropriation therefor.

[Filed with Secretary of State September 07, 2000. Approved by Governor
September 02, 2000.]

A Weed Management Area (**WMA**) is a group positioned to:

- Coordinate cross-jurisdictional work
- Develop strategy at the landscape scale



[Home](#)
[About ▾](#)
[Plants ▾](#)
[Resources ▾](#)
[Solutions ▾](#)
[Join, Renew or Donate](#)



Weed Management Areas and Regional Partnerships

WMAs

Alameda-Contra Costa WMA

Alpine & Upper Carson WMA

Amador WMA

Butte County WMA

Central Sierra Partnership Against Weeds WMA

Colusa, Glenn & Tehama Counties WMA

Del Norte WMA

Eastern Sierra WMA

Lassen County Special Weed Action Team (SWAT)

Los Angeles County WMA

Low Desert WMA

Marin Sonoma WMA

Mendocino WMA

Modoc WMA

Mojave WMA

Monterey WMA

San Francisco WMA

San Luis Obispo WMA

San Mateo WMA

Santa Ana River & Orange County

Santa Barbara WMA

Santa Clara WMA

Santa Cruz WMA

Shasta County WMA

Sierra-San Joaquin Noxious Weed Alliance



Weed Management Areas

Advocacy



basic

advanced

SEARCH BY COMMON NAME

SEARCH BY SCIENTIFIC NAME

 indicates suitable range map is available in advanced mode



Photo © Regents of the University of California

Centaurea diffusa
(diffuse knapweed)

Cal-IPC Rating: **Moderate**
Other Ratings: CDFA A, BAEDN

species description

Get Species Map Report

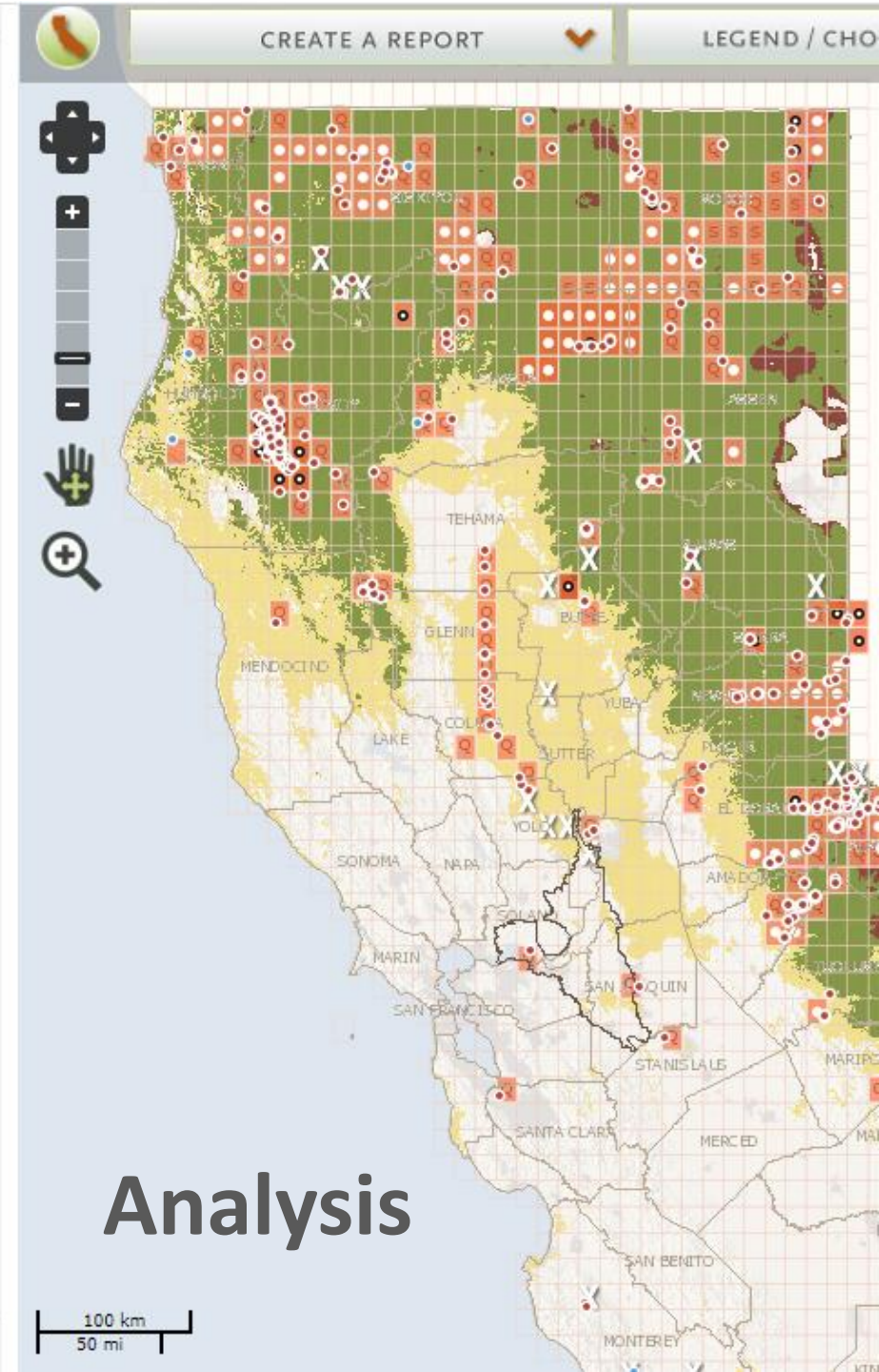
DWR Delta Region

SELECT REGION

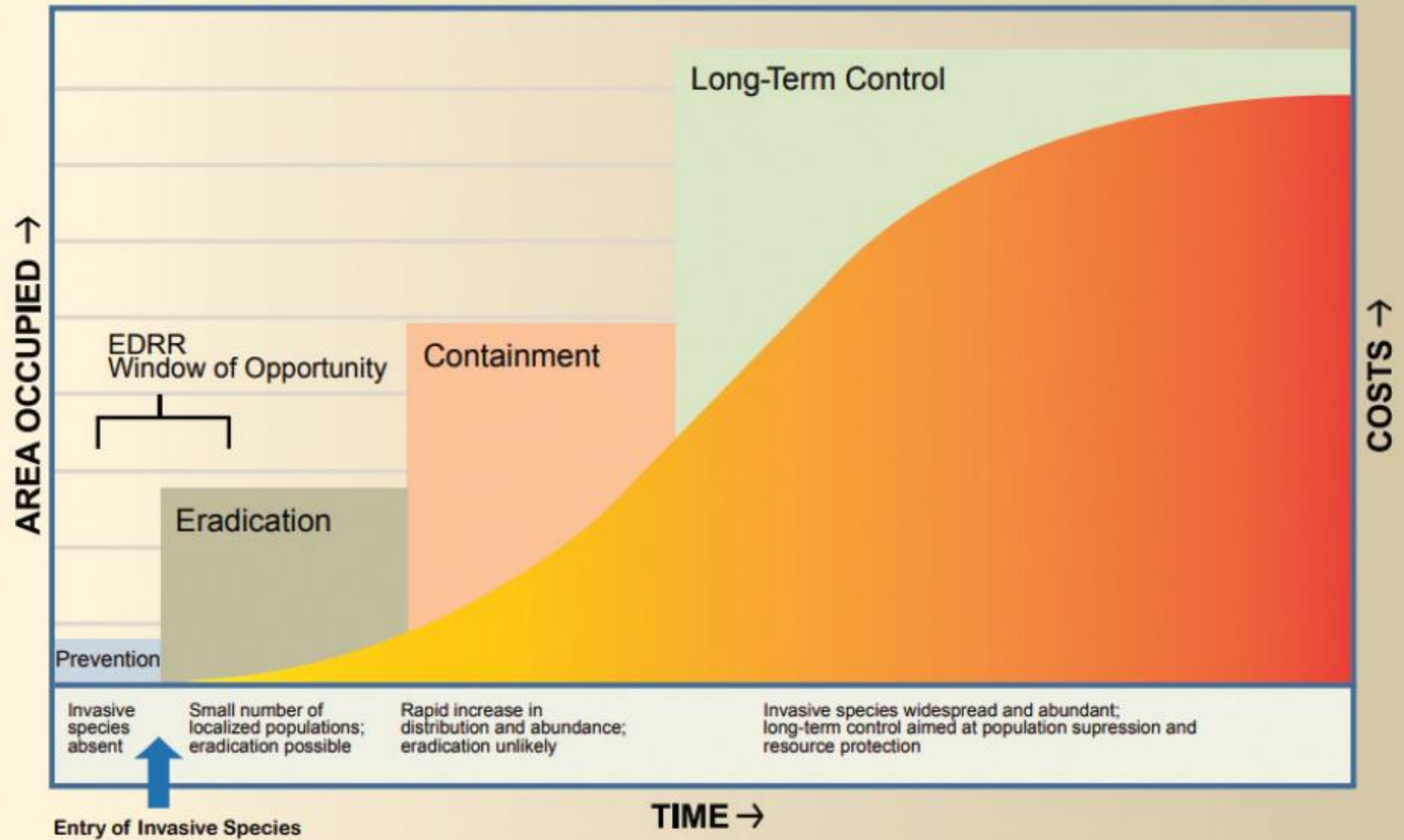
Desert
Management Opportunities

Surveillance: ?	30 species >>
Eradication: ?	16 species >>
Containment: ?	127 species >>
Managed: ?	28 species >>

Get Management Opportunities Report

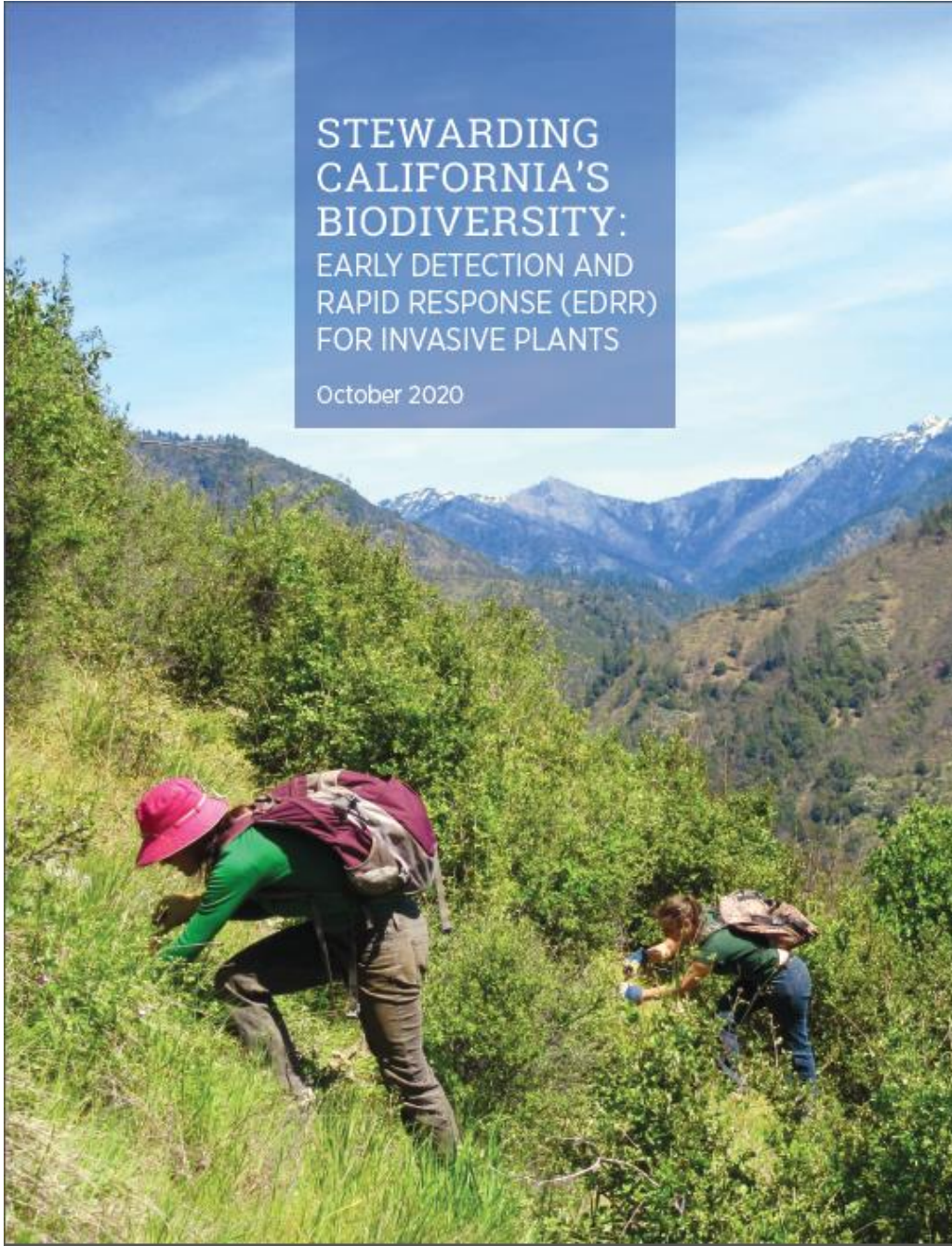


THE INVASION CURVE



STEWARDING
CALIFORNIA'S
BIODIVERSITY:
EARLY DETECTION AND
RAPID RESPONSE (EDRR)
FOR INVASIVE PLANTS

October 2020



CISMAs/CWMAs

www.na-ipc.org





(Illinois)



(Hawaii)



(Wyoming)



(Alaska)



(Minnesota)



(New York)



AGENDA

Introduction

1. Weed Program Updates:
 - a. CDFA (Cal. Dept. of Food & Agriculture)
 - b. CACs (County Agricultural Commissioners)
 - c. RCDs (Resource Conservation Districts)
2. New Weeds in California
3. Statewide Regional Strategy Effort
4. Using Calflora to Map Weeds
5. WMA Reports [*DPR quiz]
6. Regional Breakouts [*go to new meetings]
[*Feedback form]

CDFA

California Dept. of Food and Agriculture, Plant Health Division,
Integrated Pest Control Branch

Michelle Dennis, Branch Chief

David Kratville, Sr. Environmental Scientist

They run the current Noxious Weed Management Grant Program.

RCDs

Resource Conservation Districts

Lucas Patzek, District Manager, Napa RCD

Tanya Meyer, Program Manager, Yolo County RCD

New Weeds

Bob Price, Primary State Botanist, CDFA

Jutta Burger, Sr. Environmental Scientist, Cal-IPC

Regional Prioritization

Doug Johnson, Executive Director, Cal-IPC

Nikki Valentine, Sr. Environmental Scientist, Cal-IPC

Calflora

Cynthia Powell, Executive Director

John Malpas, Lead Programmer

WMA Updates

Nevada-Placer WMA

- Josh Huntsinger, Agricultural Commissioner, Placer County
- Michael Plotz, Sr. Inspector, Placer County Dept. of Agriculture

Northern San Joaquin Valley WMA

- Theresa Becchetti, UC Agriculture & Natural Resources

Monterey WMA

- Hannah Wallis, Biologist, Monterey County Dept. of Agriculture

Santa Barbara WMA

- Stephanie Stark, Deputy Commissioner, Santa Barbara Dept. of Agriculture
- Elihu Gevirtz, Channel Islands Restoration

Northwest (*Del Norte, Humboldt*)

North Central (*Siskiyou, Trinity, Shasta*)

Northeast (*Modoc, Lassen*)

North Coast (*Mendocino, Lake*)

Northern Central Valley (*Tehama, Glenn, Colusa, Sutter, Yolo, Sacramento*)

North Sierra (*Plumas, Butte, Yuba, Sierra, Nevada, Placer*)

Bay Area (*Marin, Sonoma, Napa, Solano, Contra Costa, Alameda, Santa Clara, San Mateo, San Francisco*)

South Central Valley (*San Joaquin, Stanislaus, Merced*)

Central Sierra (*El Dorado, Amador, Alpine, Calaveras, Tuolumne*)

Central Coast (*Santa Cruz, San Benito, Monterey*)

Sierra/San Joaquin (*Mariposa, Madera, Fresno*)

East Sierra (*Mono, Inyo*)

South Central Coast (*San Luis Obispo, Santa Barbara*)

Channel Islands

South Sierra/San Joaquin (*Kings, Tulare, Kern*)

South Coast (*Ventura, Los Angeles*)

Desert (*San Bernardino*)

Southwest (*Orange, western Riverside, western San Diego*)

Southeast (*eastern Riverside, eastern San Diego, Imperial*)

